

AFFIDAVIT OF CONSENT


The undersigned beneficiary of that certain trust deed recorded on November 14, 2019, in Reel 4266, Page 414, Marion County, Oregon Deed Records, hereby consents to the subdivision of that certain real property described on the attached Exhibit "A".

Dated this 3rd day of November, 2022.

[Signature]

STATE OF OREGON)
)ss

County of Multnomah



This instrument was acknowledged before me this 3rd day of November, 2022,
by Daniel Weldon as VP.

[Signature]

Notary Public – State of Oregon

988109

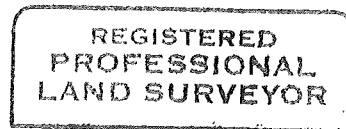
Commission Number

My Commission expires: Jun 03, 2023


After recording Return to:
Multi/Tech Engineering Svcs., Inc.
1155 13th Street SE
Salem, OR 97302

EXHIBIT A

LOT 149, EAST PARK ESTATES P.U.D. AS RECORDED IN BOOK H48, PAGE 91, MARION COUNTY BOOK OF TOWN PLATS LOCATED IN THE NORTHWEST AND SOUTHWEST QUARTER OF SECTION 29, TOWNSHIP 7 SOUTH, RANGE 2 WEST OF THE WILLAMETTE MERIDIAN, CITY OF SALEM, MARION COUNTY, OREGON, HAVING AN INITIAL POINT OF A 5/8" IRON ROD WITH YELLOW PLASTIC CAP AT THE SOUTHEAST CORNER OF LOT 137, EAST PARK ESTATES P.U.D.



A handwritten signature in black ink, appearing to read "R.D. Hamman".



EXPIRES: 6/30/2023

AFFIDAVIT OF CONSENT

The undersigned purchaser of that certain memorandum of agreement, recorded on July 20, 2021, in Reel 4517, Page 110, Marion County, Oregon Deed Records, and modified on August 4, 2022, in Reel 4648, Page 163, Marion County, Oregon Deed Records, hereby consents to the subdivision of that certain real property described on the attached Exhibit "A".

Dated this 27th day of October, 2022.

[Signature]


STATE OF OREGON)
)ss
County of Multnomah)

This instrument was acknowledged before me this 27th day of October, 2022,
by Keith Manske as City Manager.

[Signature]
Notary Public – State of Oregon

1018744
Commission Number


My Commission expires: Nov. 4, 2025



After recording Return to:
Multi/Tech Engineering Svcs., Inc.
1155 13th Street SE
Salem, OR 97302

EXHIBIT A

LOT 149, EAST PARK ESTATES P.U.D. AS RECORDED IN BOOK H48, PAGE 91, MARION COUNTY BOOK OF TOWN PLATS LOCATED IN THE NORTHWEST AND SOUTHWEST QUARTER OF SECTION 29, TOWNSHIP 7 SOUTH, RANGE 2 WEST OF THE WILLAMETTE MERIDIAN, CITY OF SALEM, MARION COUNTY, OREGON, HAVING AN INITIAL POINT OF A 5/8" IRON ROD WITH YELLOW PLASTIC CAP AT THE SOUTHEAST CORNER OF LOT 137, EAST PARK ESTATES P.U.D.



AFFIDAVIT OF CONSENT

The undersigned beneficiary of that certain trust deed recorded on August 5, 2022, in Reel 4648, Page 280, Marion County, Oregon Deed Records, hereby consents to the subdivision of that certain real property described on the attached Exhibit "A".

Dated this 27th day of October, 2022.

[Signature]


STATE OF OREGON)
)ss
County of Multnomah)

This instrument was acknowledged before me this 27th day of October, 2022,
by Keith Manske as City Manager.

[Signature]
Notary Public – State of Oregon

1018744
Commission Number


My Commission expires: Nov. 4, 2025



After recording Return to:
Multi/Tech Engineering Svcs., Inc.
1155 13th Street SE
Salem, OR 97302

EXHIBIT A


LOT 149, EAST PARK ESTATES P.U.D. AS RECORDED IN BOOK H48, PAGE 91, MARION COUNTY BOOK OF TOWN PLATS LOCATED IN THE NORTHWEST AND SOUTHWEST QUARTER OF SECTION 29, TOWNSHIP 7 SOUTH, RANGE 2 WEST OF THE WILLAMETTE MERIDIAN, CITY OF SALEM, MARION COUNTY, OREGON, HAVING AN INITIAL POINT OF A 5/8" IRON ROD WITH YELLOW PLASTIC CAP AT THE SOUTHEAST CORNER OF LOT 137, EAST PARK ESTATES P.U.D.



AFFIDAVIT OF CONSENT


The undersigned beneficiary of that certain trust deed recorded on August 5, 2022, in Reel 4648, Page 368, Marion County, Oregon Deed Records, and the secured party under that certain UCC Financing Statement recorded on August 8, 2022, in Reel 4648, Page 404, Marion County Deed Records, hereby consents to the subdivision of that certain real property described on the attached Exhibit "A".

Dated this 8 day of December, 2022.


Mary Fling, SVP Washington Federal

STATE OF OREGON)
)ss
County of Clackamas)

This instrument was acknowledged before me this 8th day of December, 2022,
by Mary Fling as SVP Washington Federal


Notary Public – State of Oregon

1010296
Commission Number

My Commission expires: 3/22/26

After recording Return to:
Multi/Tech Engineering Svcs., Inc.
1155 13th Street SE
Salem, OR 97302




EXHIBIT A

LOT 149, EAST PARK ESTATES P.U.D. AS RECORDED IN BOOK H48, PAGE 91, MARION COUNTY BOOK OF TOWN PLATS LOCATED IN THE NORTHWEST AND SOUTHWEST QUARTER OF SECTION 29, TOWNSHIP 7 SOUTH, RANGE 2 WEST OF THE WILLAMETTE MERIDIAN, CITY OF SALEM, MARION COUNTY, OREGON, HAVING AN INITIAL POINT OF A 5/8" IRON ROD WITH YELLOW PLASTIC CAP AT THE SOUTHEAST CORNER OF LOT 137, EAST PARK ESTATES P.U.D.

