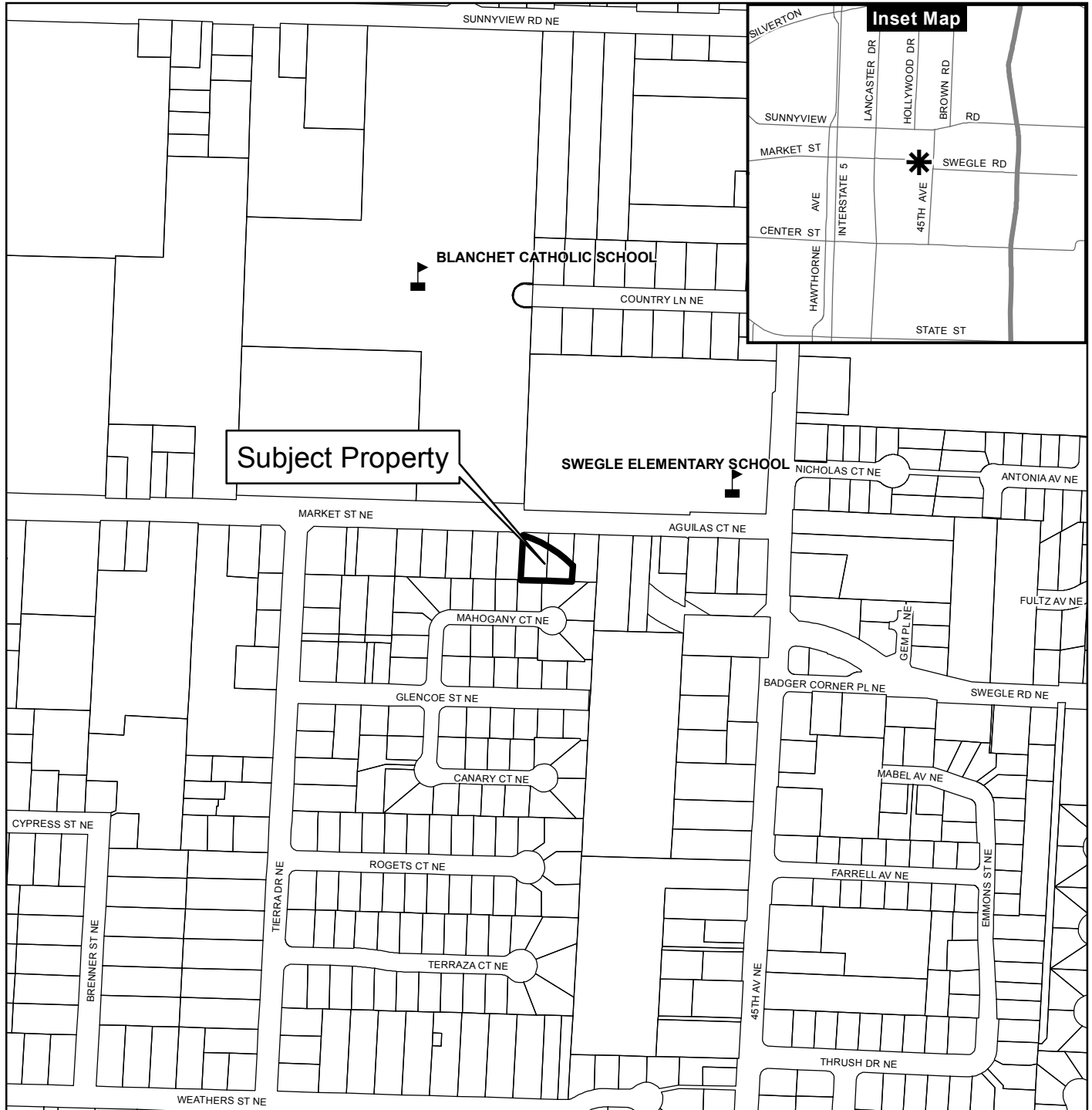


# Vicinity Map

## West – 4396 Market Street NE



### Legend

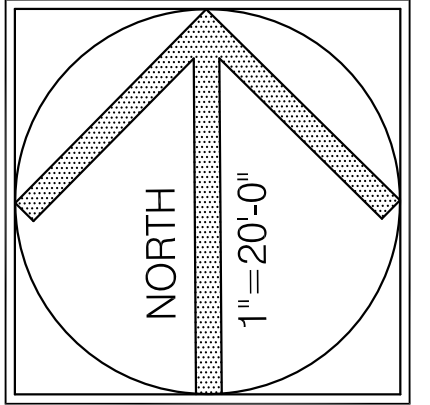
- Taxlots
- Urban Growth Boundary
- City Limits
- Outside Salem City Limits
- Historic District
- Schools
- Parks

0 100 200 400 Feet



**CITY OF Salem**  
AT YOUR SERVICE  
Community Development Dept.

This product is provided as is, without warranty. In no event is the City of Salem liable for damages from the use of this product. This product is subject to license and copyright limitations and further distribution or resale is prohibited.



CITY OF SALEM DEVELOPMENT PERMIT REVIEW

**MARKET STREET COTTAGES**

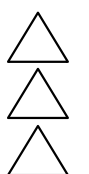
4432 MARKET ST NE  
 SALEM, OR 97301

T.L.L1500, 1600, 1701, & 1800 OF T.M. 71W19AC  
 MARION COUNTY, OREGON

WEST COTTAGES  
 SITE PLAN

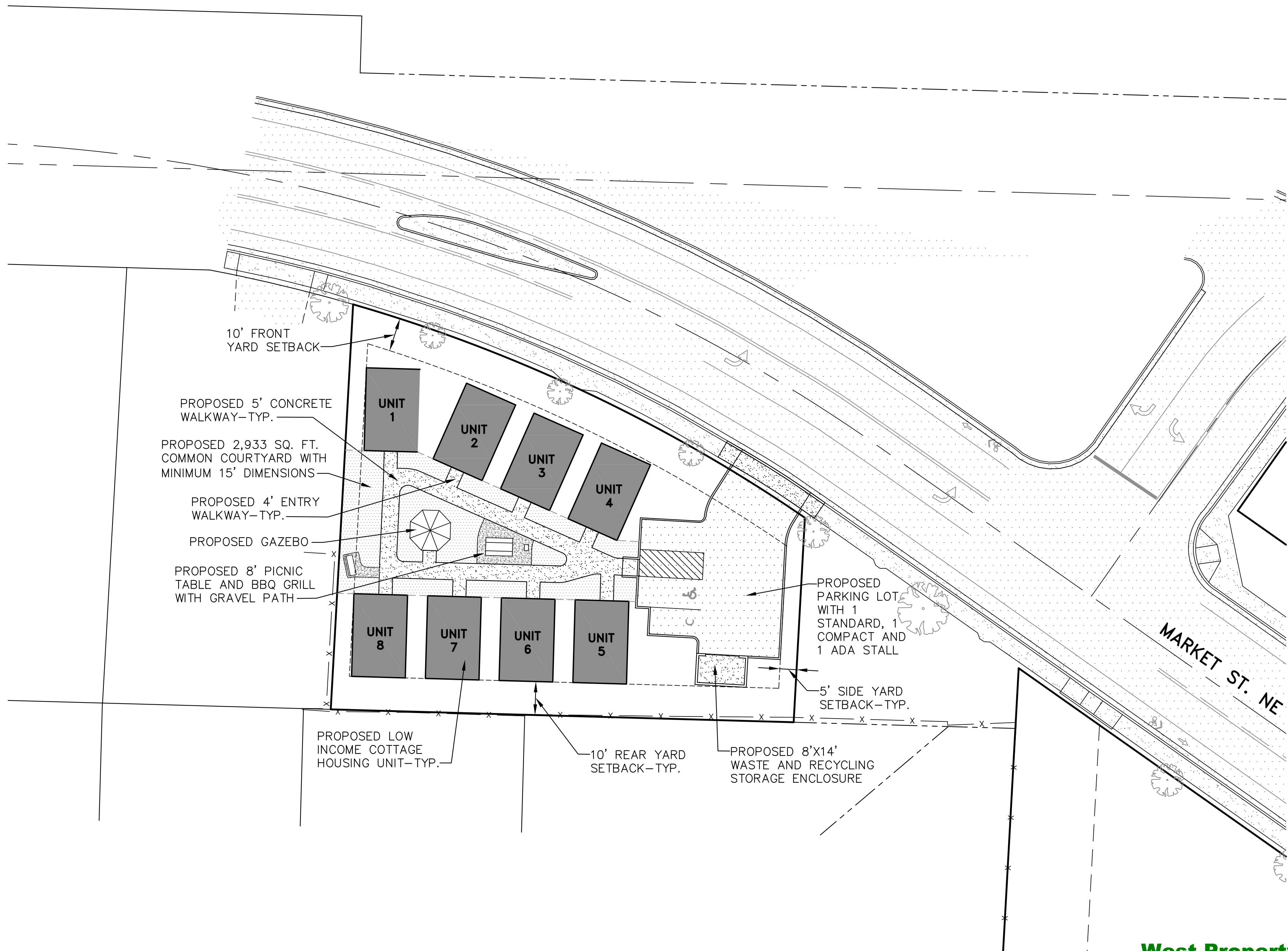
FEBRUARY 10, 2022

REVISIONS



**P-2**

SHEET 2 OF 5



**West Property**