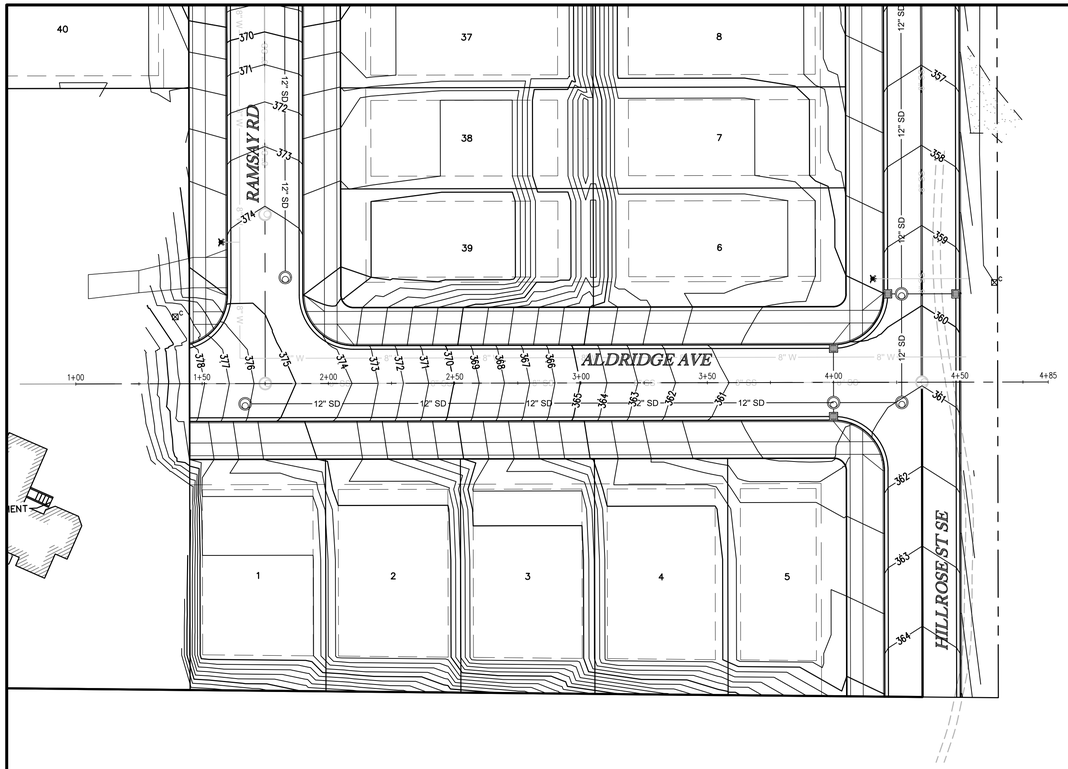

ALDRIDGE AVENUE - PLAN

1" = 30'

SCALE: 1" = 30'

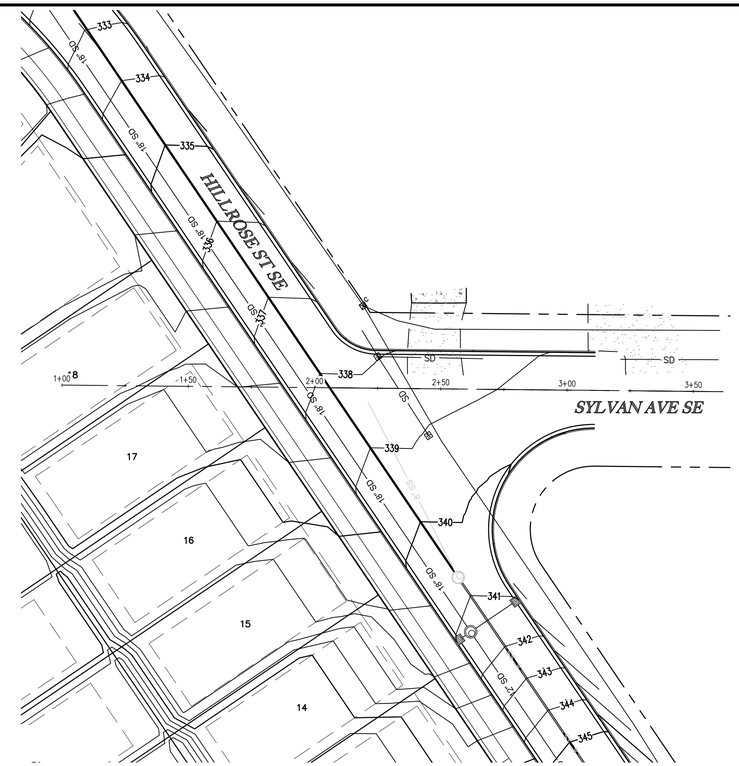

SYLVAN AVENUE SE - PLAN

1" = 30'

SCALE: 1" = 30'

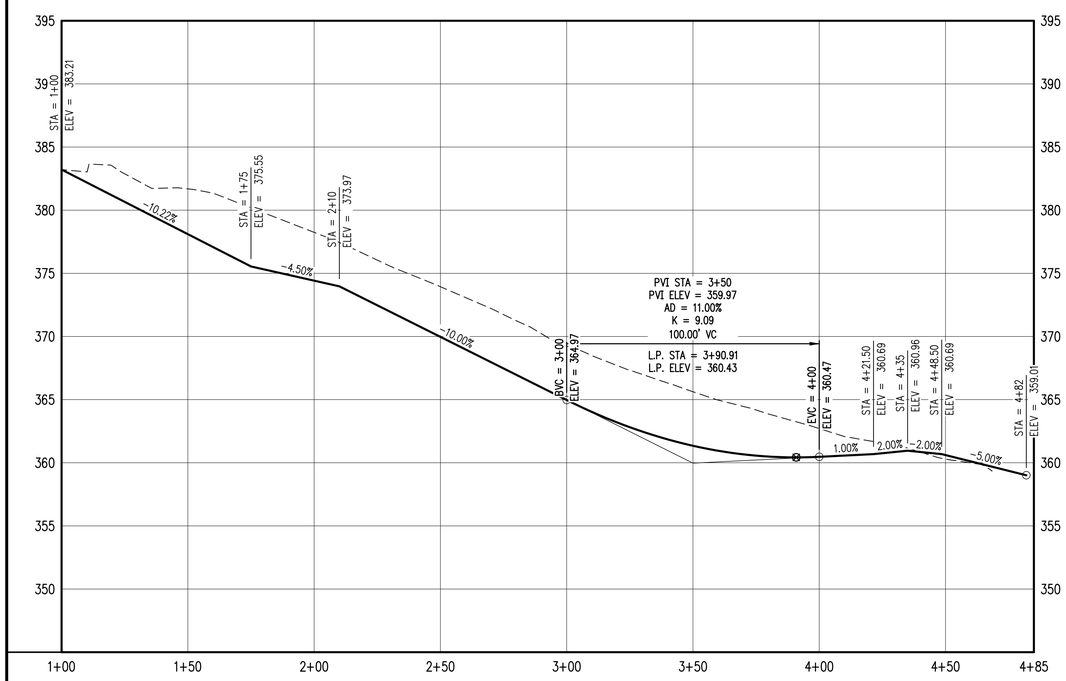

ALDRIDGE AVENUE - PROFILE

1" = 30' H/1" = 6' V

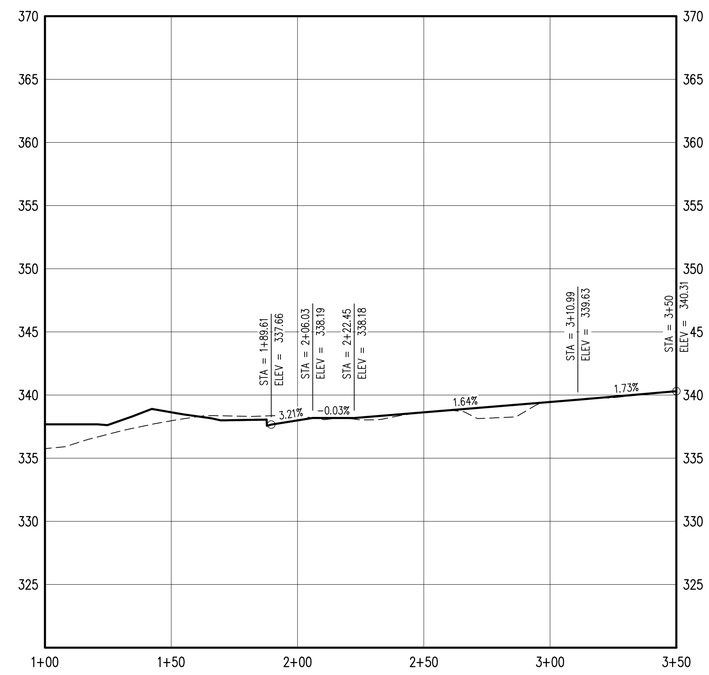

SYLVAN AVENUE SE - PROFILE

1" = 30' H/1" = 6' V

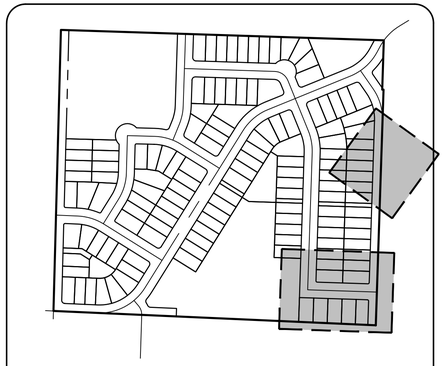

KEY MAP

SCALE: NTS

4540 PRINGLE RD SE
TAX MAP - 3000 & 3002
TAX MAP - 083W11BC
SW1/4 NW1/4 SEC11 T8S R3W W.M.
SALEM, OREGON

ALDRIDGE AVENUE AND SYLVAN AVENUE SE - PLAN AND PROFILE

REVISIONS

NO.	DATE	DESCRIPTION

EMERIO
ENGINEERING • SURVEYING • DESIGN
2667 WILLAMENE ROAD, SUITE 1A
EUGENE, OREGON 97401
TEL: (503) 746-8812
FAX: (503) 746-8813
www.emeriodesign.com

REGISTERED PROFESSIONAL ENGINEER
TYLER J. HAWKINS
PRELIMINARY NOT FOR CONSTRUCTION
EXPIRES: 6/30/2023

SHEET
P17.0
OF
32

FILE:P:\0742-003 meyer farm\dwg\plan\0742-003_P17.0pstreet, Layout: P17.0 - ALDRIDGE SYLVAN P AND P, Plot Date: 7/12/2021 8:43 AM, by: Tom Fellis