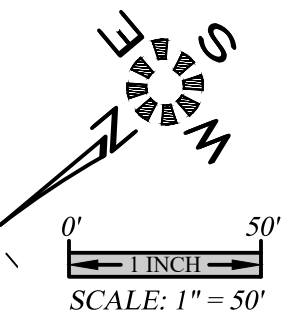


SEE SHEET P507 FOR
K STREET DESIGN

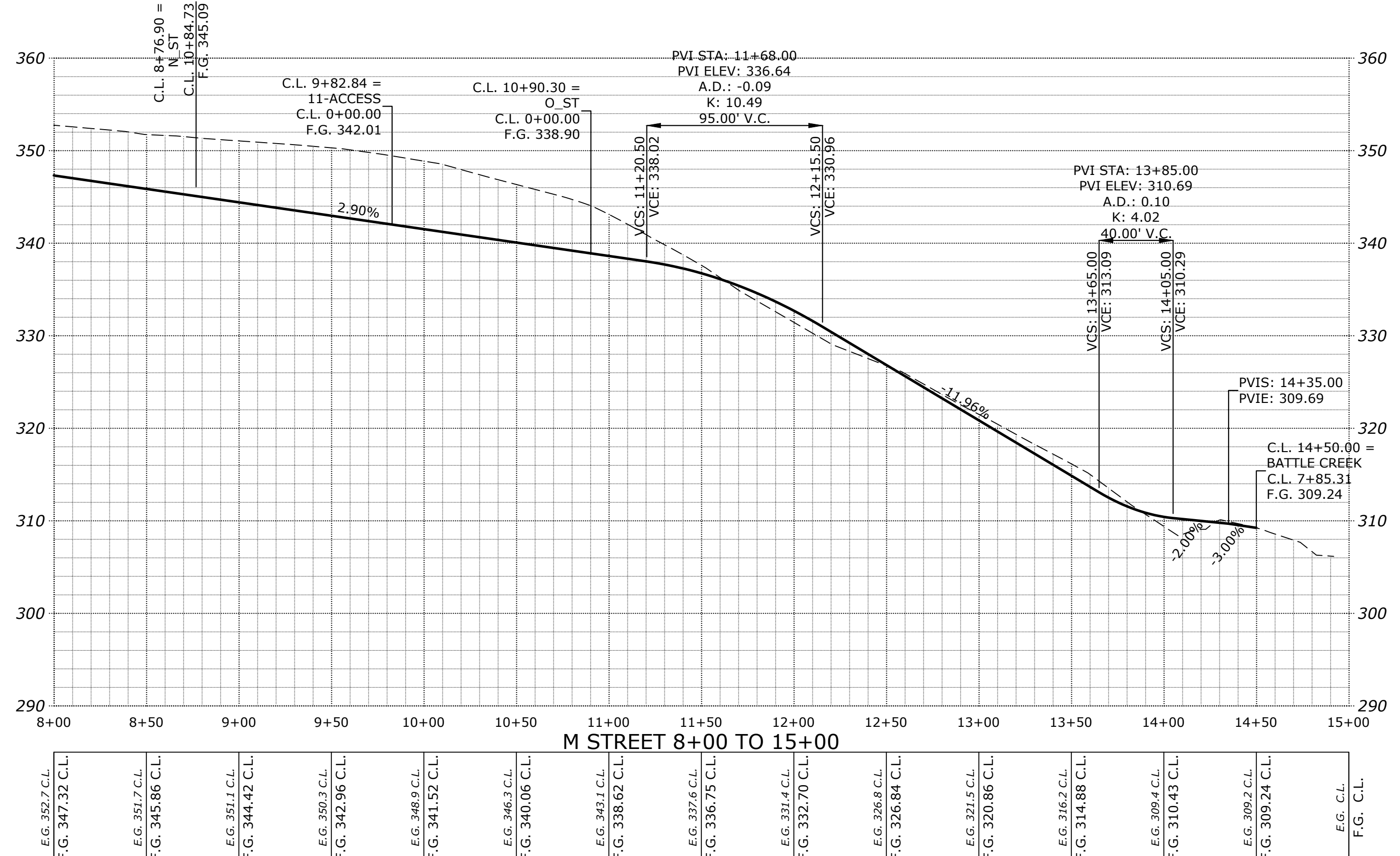
SEE SHEET P512 FOR
O STREET DESIGN



SEE SHEET P509 FOR
M STREET DESIGN
CONTINUATION

SEE SHEET P514 FOR
WALKWAY DESIGNS

SEE SHEET P511 FOR
N STREET DESIGN



SEE SHEET P517 FOR
TYPICAL STREET SECTIONS

Station	Elevation (F.G. C.L.)
8+00	E.G. 352.7 C.L. F.G. 347.32 C.L.
8+50	E.G. 351.7 C.L. F.G. 345.86 C.L.
9+00	E.G. 351.1 C.L. F.G. 344.42 C.L.
9+50	E.G. 350.3 C.L. F.G. 342.96 C.L.
10+00	E.G. 348.9 C.L. F.G. 341.52 C.L.
10+50	E.G. 346.3 C.L. F.G. 340.06 C.L.
11+00	E.G. 343.1 C.L. F.G. 338.62 C.L.
11+50	E.G. 337.6 C.L. F.G. 336.75 C.L.
12+00	E.G. 331.4 C.L. F.G. 332.70 C.L.
12+50	E.G. 326.8 C.L. F.G. 326.84 C.L.
13+00	E.G. 321.5 C.L. F.G. 320.86 C.L.
13+50	E.G. 316.2 C.L. F.G. 314.88 C.L.
14+00	E.G. 309.4 C.L. F.G. 310.43 C.L.
14+50	E.G. 309.2 C.L. F.G. 309.24 C.L.
15+00	E.G. C.L. F.G. C.L.




**STREET
IMPROVEMENTS**

**COBURN GRAND VIEW
ESTATES**

NO CHANGES, MODIFICATIONS
OR REPRODUCTIONS TO BE
MADE TO THESE DRAWINGS
WITHOUT WRITTEN
AUTHORIZATION FROM THE
DESIGN ENGINEER.
DIMENSIONS & NOTES TAKE
PRECEDENCE OVER
GRAPHICAL REPRESENTATION.

Design: M.D.G.
Drawn: P.H.S.
Checked: J.J.G.
Date: JUNE 2018
Scale: AS SHOWN
As-Built: _____



EXPIRES: 06-30-2021
JOB # 6234

P510

J:\6234\6234-Resurf\dwg_v05\6234p2020.dwg, P510\$1, 1/13/2021, 3:05:46 PM, P50unders