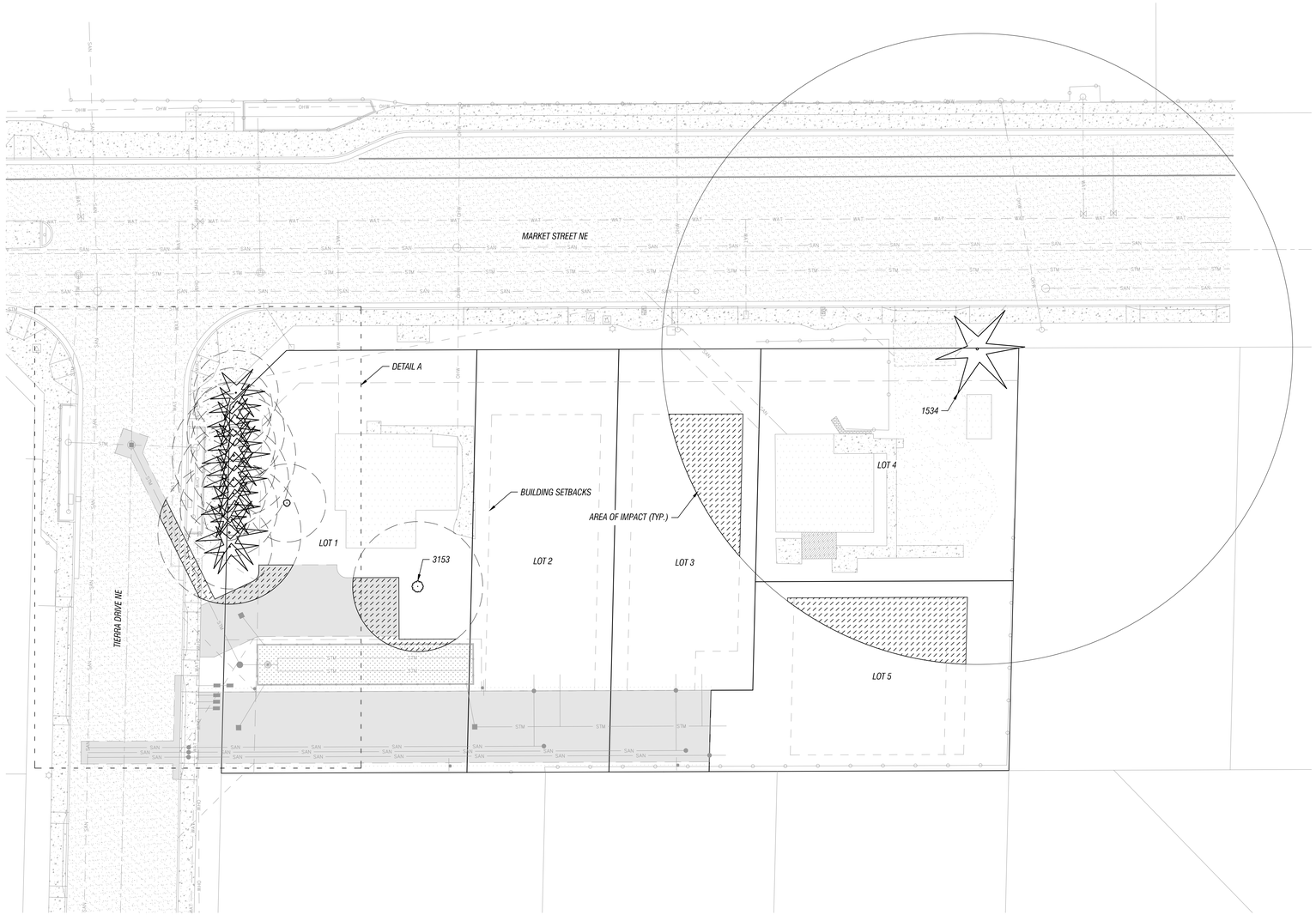

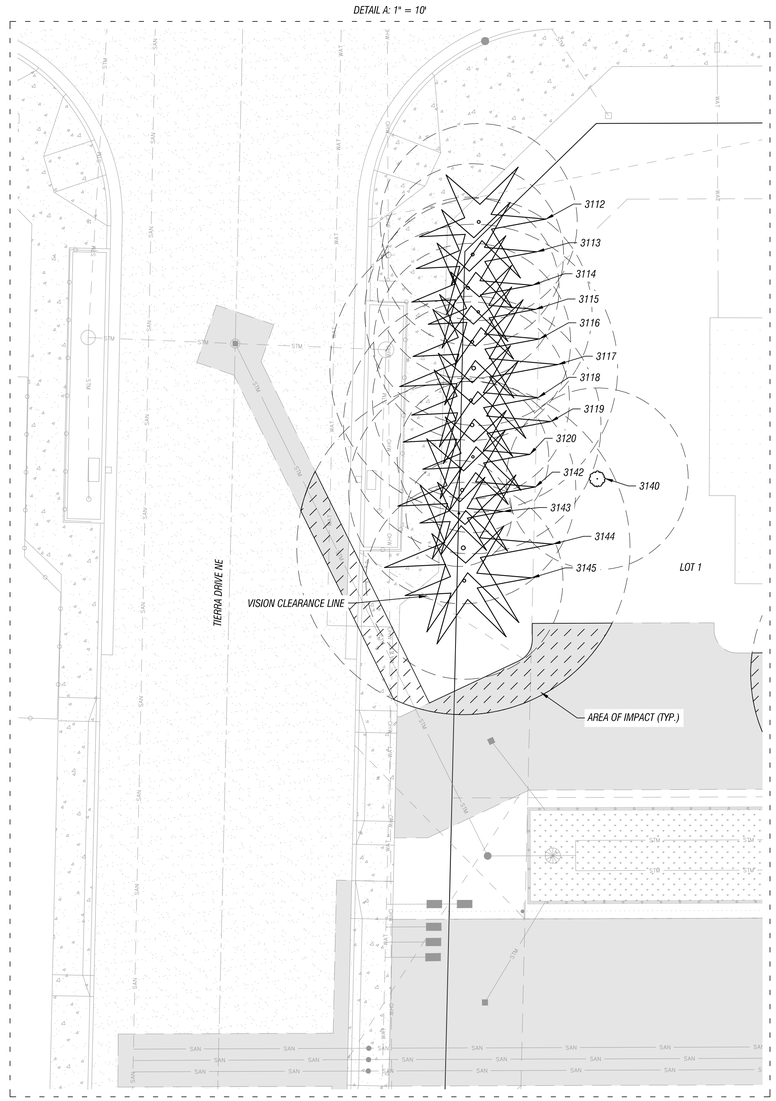

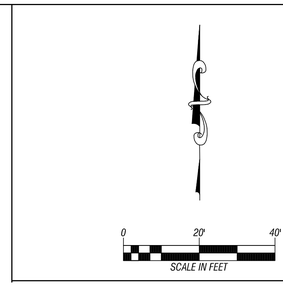

TREE PRESERVATION TABLE									
TAG NUMBER	CATEGORY	DBH	SPECIES	% IMPACTED	TAG NUMBER	CATEGORY	DBH	SPECIES	% IMPACTED
1534	CT	97	SEQUOIA	4.70%	3119	DT	17	CEDAR	0.00%
3112	DT	13	CEDAR	0.00%	3120	DT	10	CEDAR	0.00%
3113	DT	12	CEDAR	0.00%	3140	DT	12	MAPLE	0.00%
3114	DT	12	CEDAR	0.00%	3142	DT	15	CEDAR	0.00%
3115	DT	10	CEDAR	0.00%	3143	DT	7	CEDAR	0.00%
3116	DT	13	CEDAR	0.00%	3144	DT	22	CEDAR	16.50%
3117	DT	19	CEDAR	0.00%	3145	DT	13	CEDAR	4.30%
3118	DT	13	CEDAR	0.00%	3153	DT	20	APPLE	23.10%

NOTE: CT(CATEGORY) 30(DBH)
CT = CONIFEROUS TREE
DT= DECIDUOUS TREE

= TREES TO BE REMOVED

= CRITICAL ROOT ZONE (INCH OF DIAMETER X 1-FOOT RADIUS)

= SIGNIFICANT TREE CRITICAL ROOT ZONE (INCH OF DIAMETER X 1-FOOT RADIUS)

REGISTERED PROFESSIONAL ENGINEER
55021
OREGON
JANUARY 12, 1999
PAUL J. ZARTMAN
PRELIMINARY
EXPIRES: 06/30/2026

NO.	DATE	REVISION	BY	APVD

CORNER OF MARKET AND TIERRA

PREPARED FOR
CHOM CONSTRUCTION

LEI ENGINEERING & SURVEYING OF OREGON
2564 19TH STREET SE
Salem, Oregon 97302
(503) 399-3828
www.leiengineering.com

TREE PRESERVATION PLAN

SCALE 1" = 20'
PROJECT NO. 14-116
SHEET 05 OF 15
TR-2

REUSE OF DOCUMENTS: THIS DOCUMENT, AND THE IDEAS AND DESIGNS INCORPORATED HEREIN, AS AN INSTRUMENT OF PROFESSIONAL SERVICE, IS THE PROPERTY OF LEI ENGINEERING AND SURVEYING OF OREGON, LLC AND IS NOT TO BE USED, WHOLE OR IN PART, FOR ANY OTHER PROJECT WITHOUT THE WRITTEN AUTHORIZATION OF LEI ENGINEERING AND SURVEYING OF OREGON, LLC.

FILE PATH: P:\14Files\Engineering\14-116 Chom Construction Market SO\NW\Preliminary Plans\14-116_Preliminary Plans_1.dwg 2025-3-26 1:09 PM
TR-2 | DESIGN | G. MALOVANOVA | DRAWN | G. MALOVANOVA | CHECKED | J. VAN ASTRAEL, P.E. | APPROVED | P. ZARTMAN, P.E.