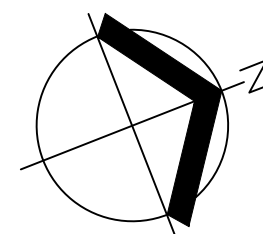
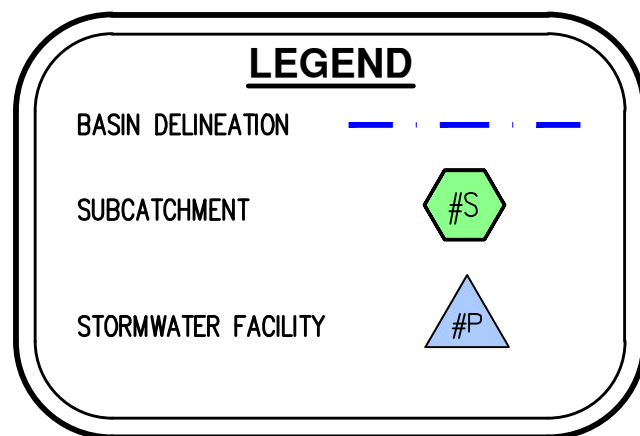
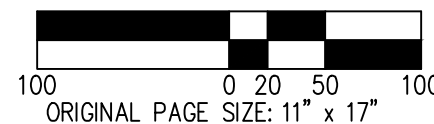


NOTE

LOTS 5 AND 6 ARE NOT PART OF THE DEVELOPMENT AT THIS TIME AND WILL BE ADDRESSED IN THE FUTURE. 10% OF THE TOTAL CONSTRUCTIBLE LOT AREA HAS BEEN IDENTIFIED.



SCALE: 1" = 100 FEET



DATE: 05/30/2024

POST-DEVELOPED BASIN MAP

THE CANNERY
 AKS ENGINEERING & FORESTRY, LLC
 3700 RIVER RD N, STE 1
 KEIZER, OR 97303
 503.400.6028 WWW.AKS-ENG.COM



FIGURE
1
 DRWN: MJM
 CHKD: TDR
 AKS JOB:
 5968-01