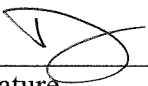


## PARTITION AFFIDAVIT OF CONSENT

The undersigned beneficiary of that certain trust deed recorded on January 20, 2023 in Reel 4684, Page 260, Marion County, Oregon Deed Records, hereby consents to the partitioning of that certain property described on the attached Exhibit "A".


Dated this 2 day of February, 2024.

  
Signature

David Vandehy, Member  
Printed Name, Title


STATE OF Oregon )  
COUNTY OF Washington ) s.s.

This instrument was acknowledged before me this 2<sup>nd</sup> day of February, 2024, by David Vandehy.

  
Notary Public – State of Oregon

1022049  
Commission Number

My commission expires: March 14<sup>th</sup> 2026



Return to: Udell Engineering and Land Surveying  
63 E Ash Street  
Lebanon, OR 97355

Exhibit "A"

Commencing at a point on the North line of Lot 2, in Block B of SAVAGE'S ADDITION TO SALEM, in Marion County, Oregon, that is 170.64 feet East of the Northwest corner thereof; thence Easterly along the North line of said Lot, a distance of 170.00 feet to the center of Vaughn Street; thence Southerly down Vaughn Street, 65.52 feet; thence Westerly parallel with the South line of Lot 2 a distance of 170 feet; thence Northerly 65.66 feet to the place of beginning.